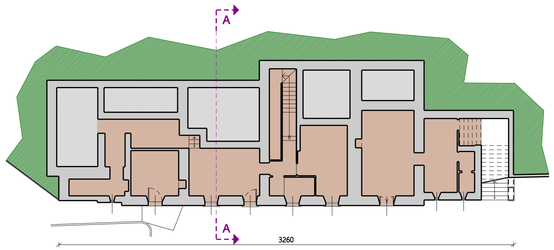

PIANTA PIANO TERRA

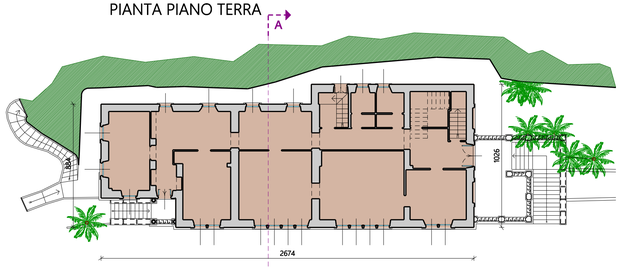

PIANTA PIANO PRIMO

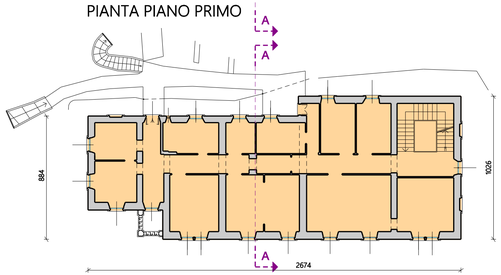

PIANTA PIANO SECONDO

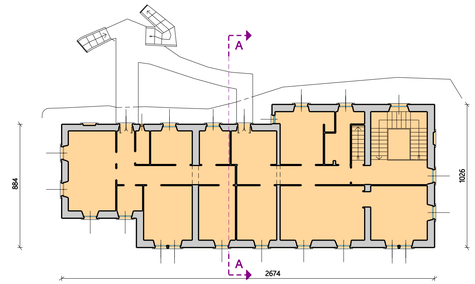

PIANTA PIANO TERZO

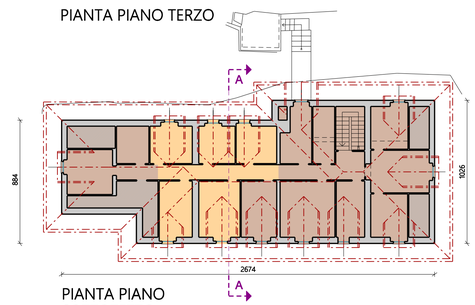

PIANTA PIANO SOTTOTETTO

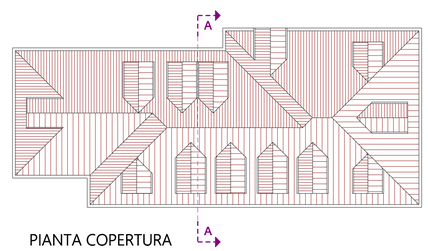

PIANTA COPERTURA

PROSPETTO EST

SEZIONE A-A



PROSPETTO OVEST

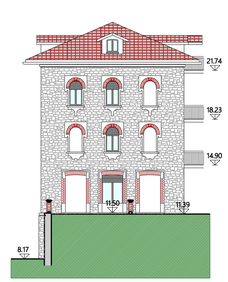

PROSPETTO NORD

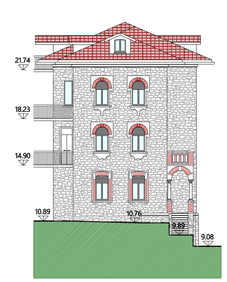

PROSPETTO SUD

SCHEMI GRAFICI
CONTEGGI PLANIVOLUMETRICI

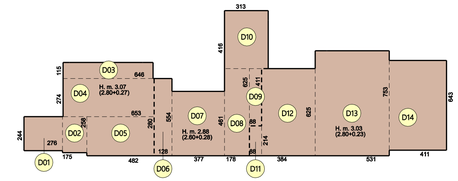

PIANTA PIANO TERRA

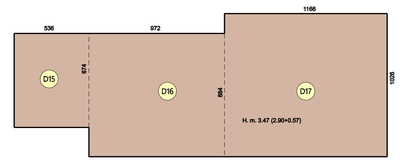

PIANTA PIANO PRIMO

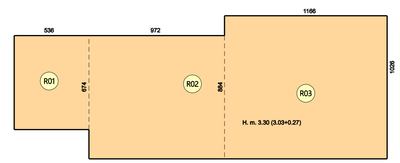

PIANTA PIANO SECONDO

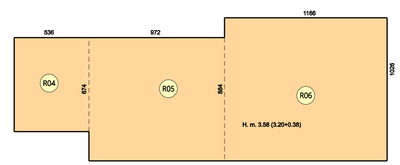

PIANTA PIANO TERZO

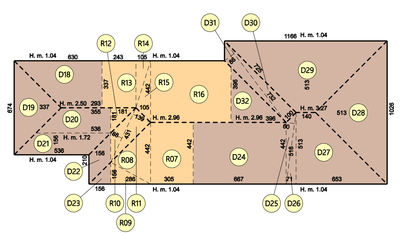

PIANTA PIANO SOTTOTETTO

SCHEMA ALTEZZA "VILLA EVA"
H (15.18+15.66)/2 = m. 15.42 (art. 10.9.1)

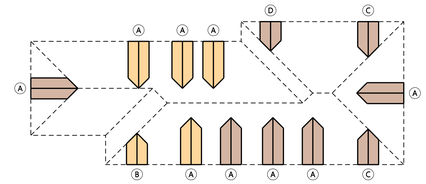

PIANTA COPERTURA

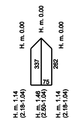

ABBAINO TIPO "A"

CALCOLO VOLUME
3.37x0.752 x (1.46+1.14+0.00)/3 = 1.10
3.37x0.752 x (1.46+1.14+0.00)/3 = 1.10
2.62x0.752 x (1.14+0.00+0.00)/3 = 0.37
2.62x0.752 x (1.14+0.00+0.00)/3 = 0.37

totale mc. 2.94

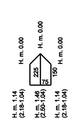

ABBAINO TIPO "B"

CALCOLO VOLUME
2.25x0.752 x (1.46+1.14+0.00)/3 = 0.73
2.25x0.752 x (1.46+1.14+0.00)/3 = 0.73
1.50x0.752 x (1.14+0.00+0.00)/3 = 0.21
1.50x0.752 x (1.14+0.00+0.00)/3 = 0.21

totale mc. 1.88

ABBAINO TIPO "C"

CALCOLO VOLUME
2.55x0.752 x (1.46+1.14+0.00)/3 = 0.83
2.55x0.752 x (1.46+1.14+0.00)/3 = 0.83
1.80x0.752 x (1.14+0.00+0.00)/3 = 0.28
1.80x0.752 x (1.14+0.00+0.00)/3 = 0.28

totale mc. 2.18

ABBAINO TIPO "D"

CALCOLO VOLUME
2.11x0.752 x (1.46+1.14+0.00)/3 = 0.69
2.11x0.752 x (1.46+1.14+0.00)/3 = 0.69
1.35x0.752 x (1.14+0.00+0.00)/3 = 0.19
1.35x0.752 x (1.14+0.00+0.00)/3 = 0.19

totale mc. 1.73

LEGENDA DESTINAZIONI D'USO

RESIDENZIALE

DIREZIONALE

COMUNE DI MENAGGIO
PROVINCIA DI COMO

PIANO DI RECUPERO "AS5 Ex- ENEL"

prot.

APPROVAZIONE PIANO DI RECUPERO ai sensi dell'art. 14 della L.R. 12/2005

STATO DI FATTO - EDIFICIO "A" VILLA EVA
PIANTE, PROSPETTI, SEZIONE, GRAFICI CONTEGGI PLANIVOLUMETRICI

tav. n° 02

data 11/02/2019	progettisti	Arch. Alberto Gavazzi	scala
agg.		Arch. Simone Songini	1:200

Studio: Via Bottà, 6-23017 Morbegno tel. 0342.612808 e-mail alberto@studioarkgeo.it C.F. GVZ LRT 60D30 F712V